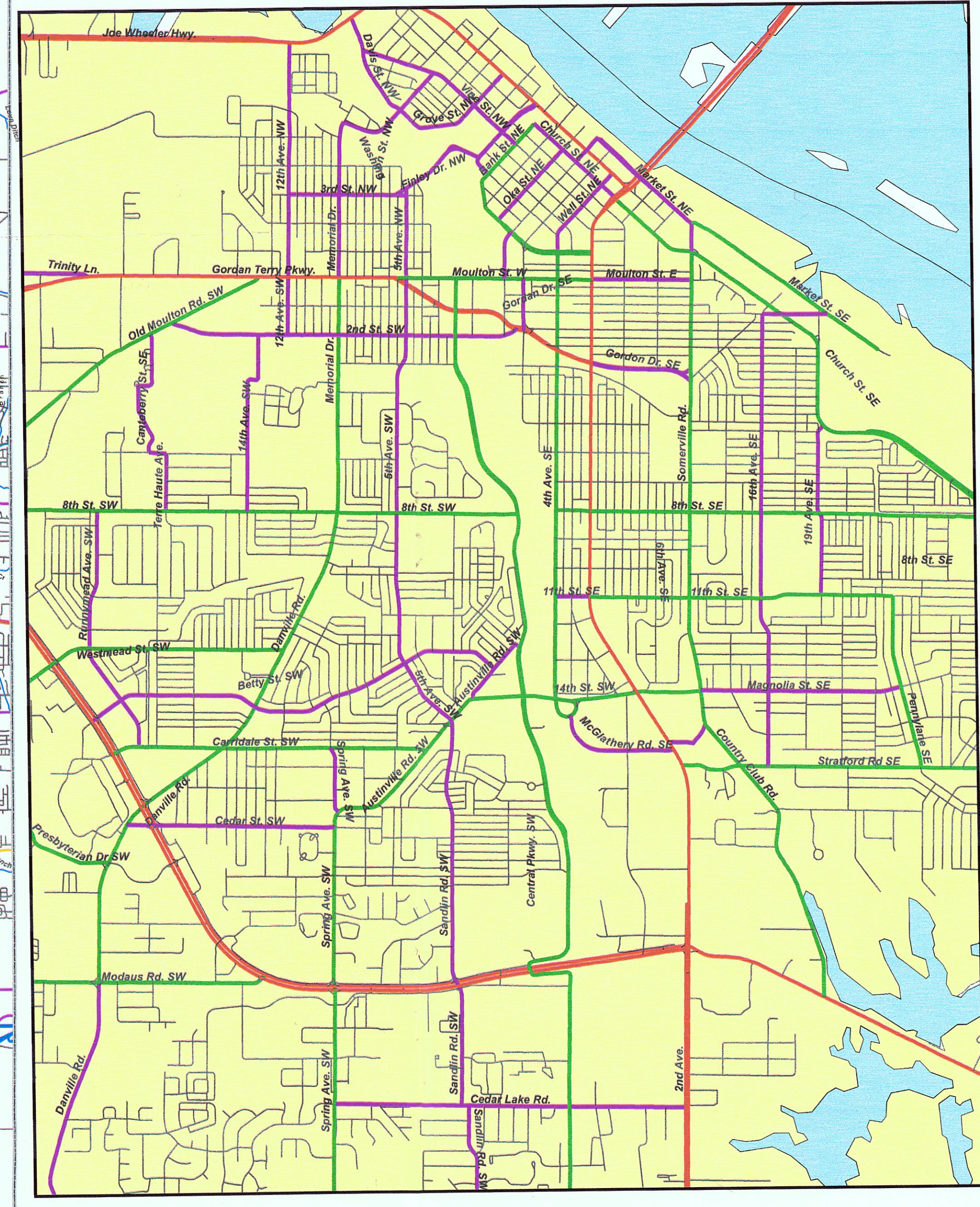


Decatur
Inset not to Scale



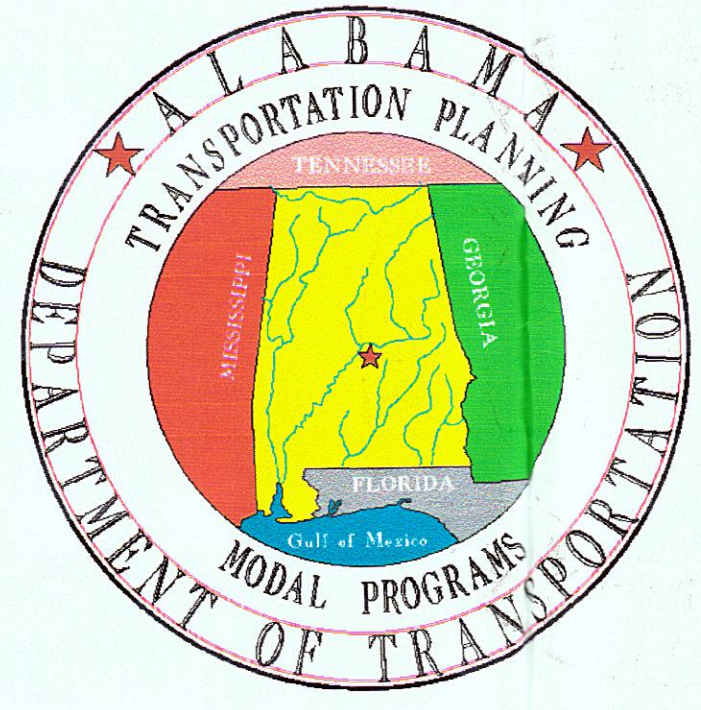
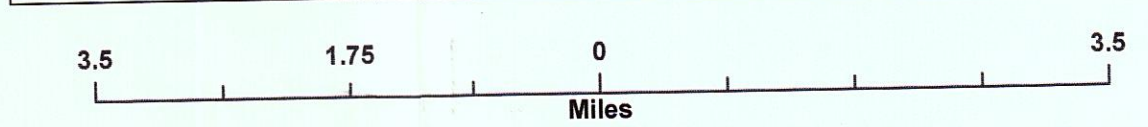
CERTIFICATION

The Highway Functional Classification and Federal Aid Urban Area Boundary depicted herein are based on data from the cooperative, comprehensive, and continuing transportation planning process and have been presented to appropriate local officials for their approval.

Sheldon Dawson 10/27/2016
 Chairman
 Metropolitan Planning Organization
Mark Cogg 11/3/16
 Director
 Alabama Department of Transportation
[Signature] 11/16
 Division Administrator
 Federal Highway Administration

REVISIONS

Description	Date	FHWA	Comments
1 - Red Bank Road from Indian Hills Road to SR-3 (US-31)	9/15/2016	9/15/2016	Local to Major Collector



Decatur Area MPO 2010

Legend

- | | | |
|----------------------|------------------------|-------------------------|
| 2010 HFC FHWA | Proposed HFC | Boundary |
| Interstate | 1 - Interstate | Adjusted 2010 MPO |
| Freeway/Expressway | 2 - Freeway/Expressway | Adjusted 2010 MPA |
| Principal Arterial | 3 - Principal Arterial | City Boundary |
| Minor Arterial | 4 - Minor Arterial | Lakes & Rivers |
| Major Collector | 5 - Major Collector | Streams |
| Minor Collector | 6 - Minor Collector | Interstate Route Shield |
| Local | | US Route Shield |
| | | State Route Shield |
| | | County Route Shield |



County Location